















Trip to:  
**Cooke City, MT**  
50.80 miles / 1 hour 11 minutes

Notes

	<b>Mammoth Hot Springs, WY</b>	<b>Download Free App</b>
	1. Start out going <b>north</b> on <b>Washtub Row</b> toward <b>US-89 N / N Entrance Rd.</b> <a href="#">Map</a>	<b>0.09 Mi</b> <i>0.09 Mi Total</i>
 	2. Take the 1st <b>right</b> onto <b>US-89 N / N Entrance Rd.</b> <a href="#">Map</a>	<b>0.04 Mi</b> <i>0.1 Mi Total</i>
 	3. Turn <b>left</b> onto <b>US-89 S / N Entrance Rd.</b> <a href="#">Map</a>	<b>0.2 Mi</b> <i>0.4 Mi Total</i>
 	4. Turn <b>left</b> onto <b>Grand Loop Rd / US-212 E.</b> <a href="#">Map</a>	<b>18.1 Mi</b> <i>18.5 Mi Total</i>
 	5. Turn <b>left</b> onto <b>US-212 E / Northeast Entrance Rd.</b> Continue to follow <b>US-212 E</b> (Crossing into <b>Montana</b> ). <a href="#">Map</a>	<b>32.3 Mi</b> <i>50.8 Mi Total</i>
	6. Welcome to <b>COOKE CITY, MT.</b> <a href="#">Map</a>	
	<b>Cooke City, MT</b>	

Total Travel Estimate: **50.80 miles - about 1 hour 11 minutes**



©2015 MapQuest, Inc. Use of directions and maps is subject to the MapQuest Terms of Use. We make no guarantee of the accuracy of their content, road conditions or route usability. You assume all risk of use. [View Terms of Use](#)